
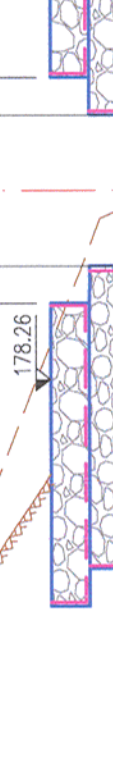
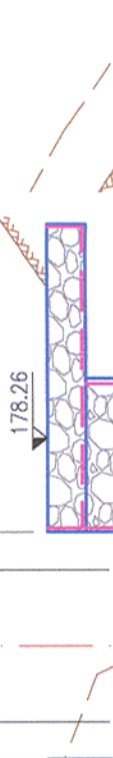


Prezentul plan anuleaza si inlocuieste versiunea anterioara
This plan cancels and replaces previous version

PLAN TRASARE/RIVERBED CALIBRATION PLAN
Sc. 1:500



PROIECTANT / DESIGNER: PÖYRY

Aprobat Approved
Verificat Checked
Sef de echipa Team leader
Expert Cheie Key Expert

C. Teodorescu
R. Tudorascu

01.2013
01.2013

Semnatura Signature
Data Date

Subcontractant / Subcontractor
A.M. Baicu
C. Onu

01.2013
01.2013

Project 9/
35311.1

Faza / Phase:
PTH+CS / TD+TS

Denumire desen / Drawing name:
PLAN DE SITUATIE / SITE PLAN
PODET / CULVERT KM pr. 524+838

Cod desen / Drawing Code
PT.02.02.17.PO.13.02

Nr / No
02

Scara / Scale
1:500, 1:100

Revizia / Revision
1 / 04.2013